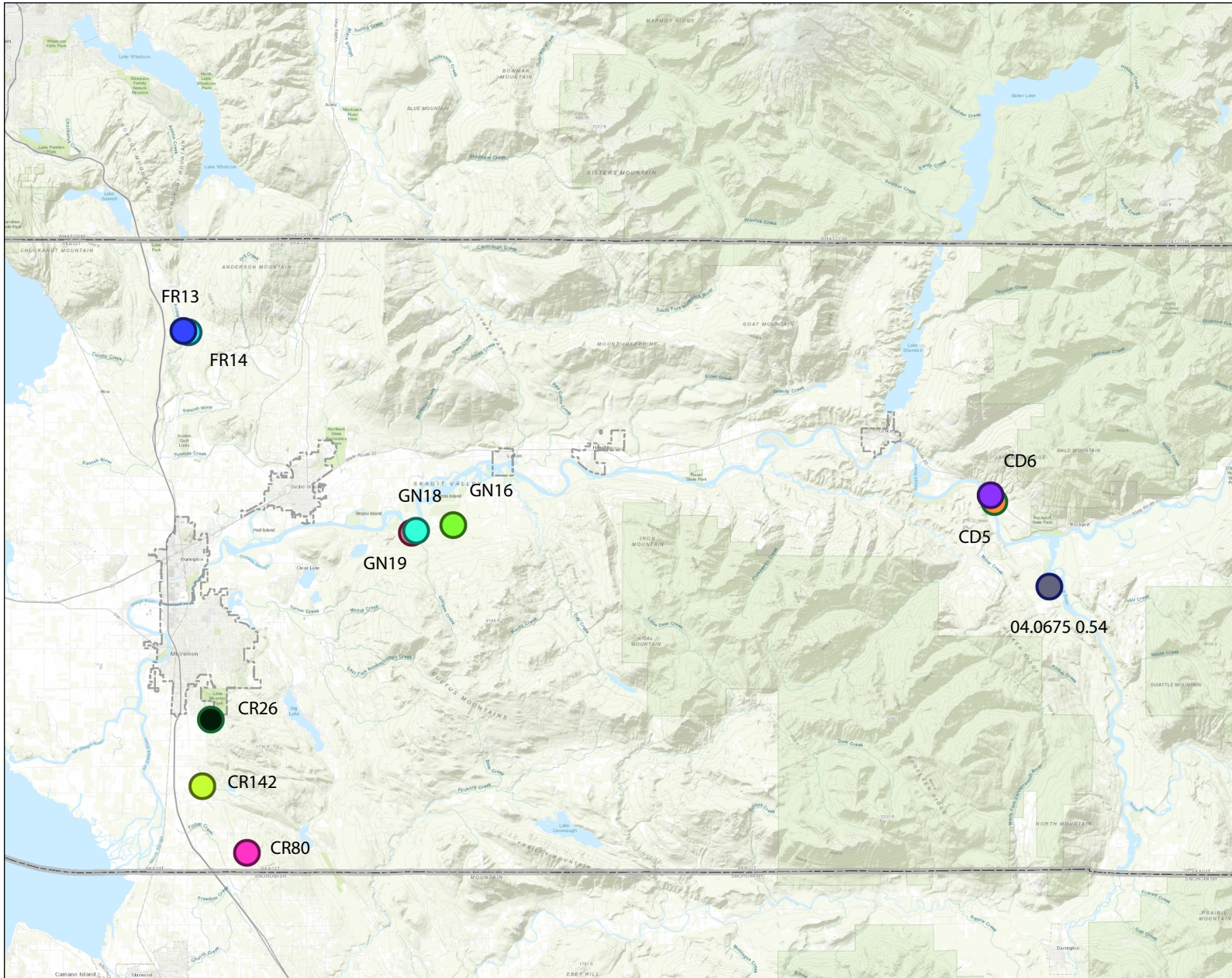

















# Skagit County Fish Passage



## Legend

-  City Limit Lines
-  County Boundary
-  CR26 - Carpenter Creek
-  CD5 - Unnamed Trib
-  GN19 - Stevens Creek
-  CR142 - Bulson Creek
-  CR80 - Unnamed Trib
-  CD6 - Unnamed Trib
-  04.0675 0.54 - Rudd Creek
-  GN18 - Gilligan Creek
-  FR14 - Butler Creek
-  FR13 - Butler Creek
-  GN16 - Sorenson

## Notes

CR26 replaced 999114 in early 2024 due to grant funding being received.

11.33 0 5.67 11.33 Miles

Scale 1: 358,941

© Skagit County



This map is a user generated static output from an Internet mapping site and is for reference only. Data layers that appear on this map may or may not be accurate, current, or otherwise reliable. NOT TO BE USED FOR NAVIGATION.

5/1/2024